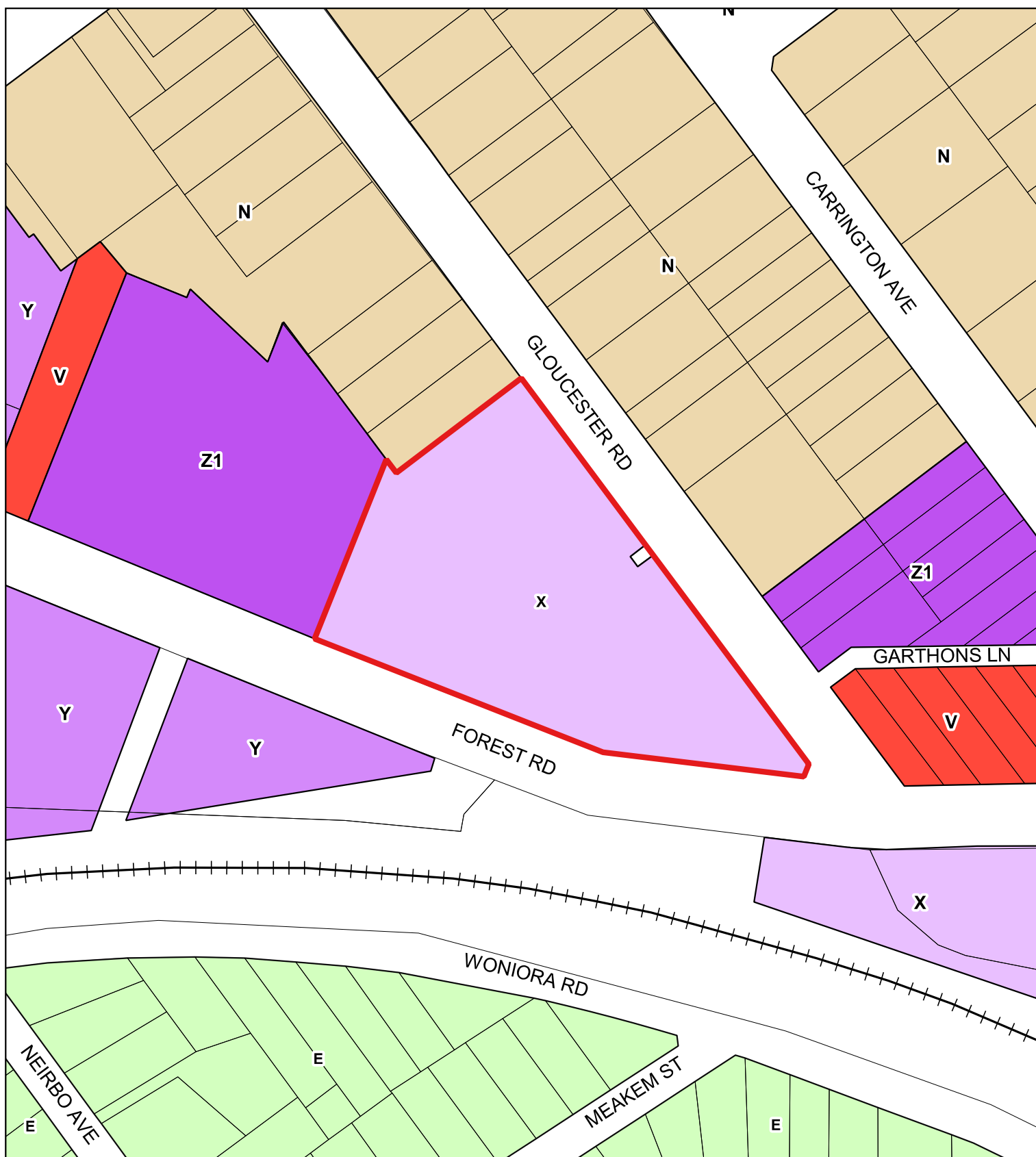



Planning Proposal - Proposed Floor Space Ratio Map 9 Gloucester Road HURSTVILLE



Legend


 SubjectArea


Hurstville LEP 2012 - FSR

 N (1:1)


 V (3:1)

 X (4:1)

 Y (4.5:1)

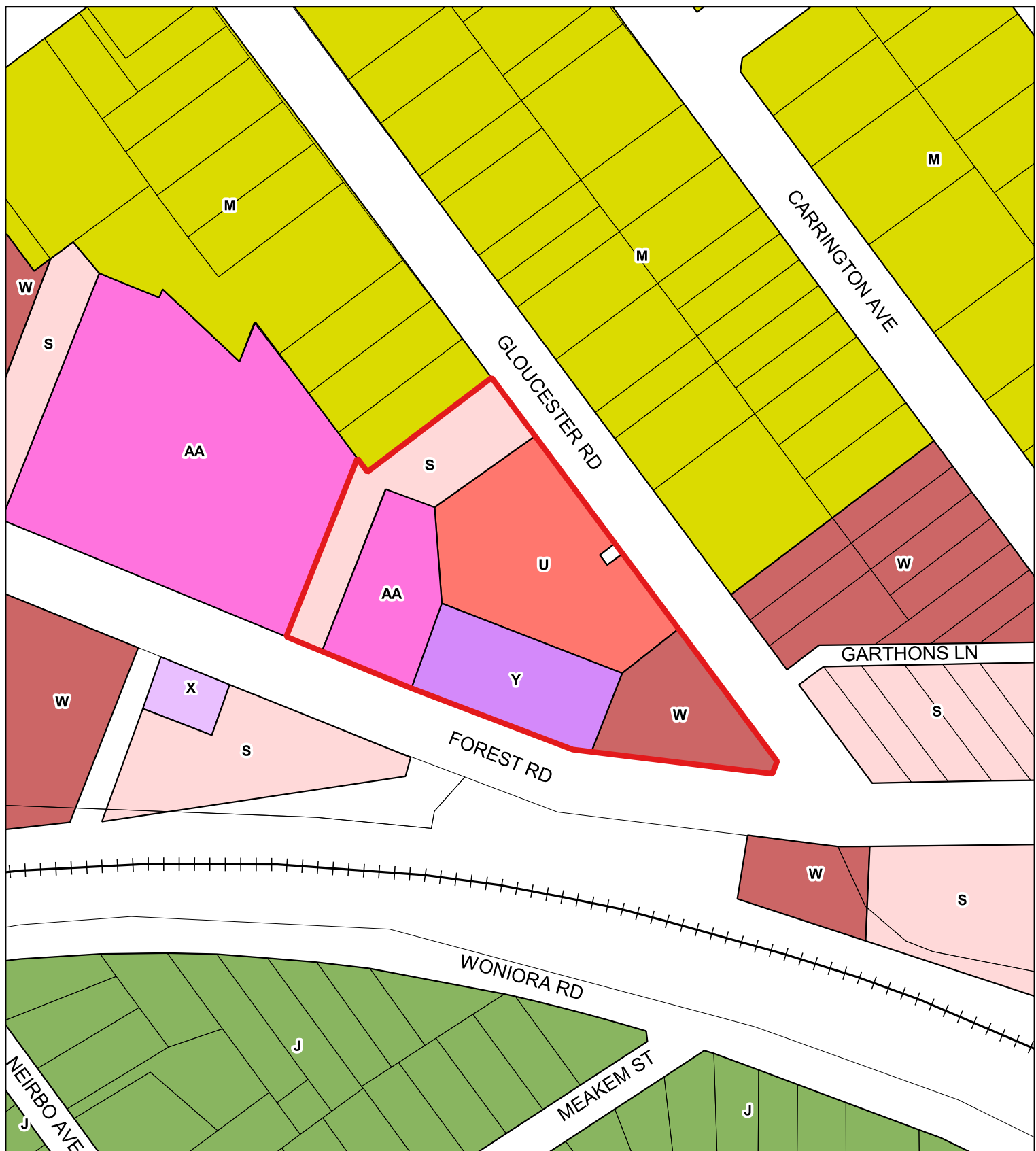
 Z1 (5:1)

Kogarah LEP 2012 - FSR

 E (0.55:1)






Planning Proposal - Proposed Height of Buildings Map 9 Gloucester Road, HURSTVILLE




Legend


 Subject Area


Hurstville LEP 2012 - HOB

 M (12m)
 S (23m)
 U (30m)

 W (40m)

 X (45m)

 Y (50m)

 AA (60m)

Kogarah LEP 2012 - HOB

 J (9m)



Date: 24/10/2018

I:\PLANNING and LEP\Amendments and Proposals\PP2015-05 - 9 Gloucester Road, Hurstville\HOB